

An aerial photograph of a lush green landscape. A river flows through the lower right portion of the image. A bridge is visible crossing the river. In the upper left, there are some buildings and a parking lot. The overall scene is a mix of natural greenery and human-made structures.

A Pedestrian Bridge for Princeton

Making Connections

The Art of Structural Design

Creation is a Patient Search


A Pedestrian Bridge for Princeton

➤ **Making Connections**

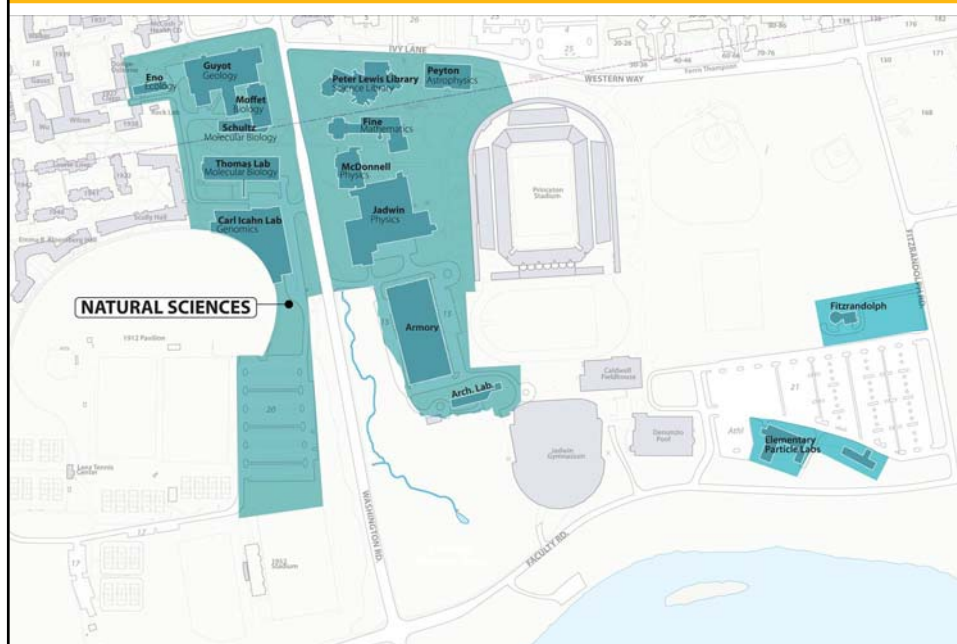
The Art of Structural Design

Creation is a Patient Search

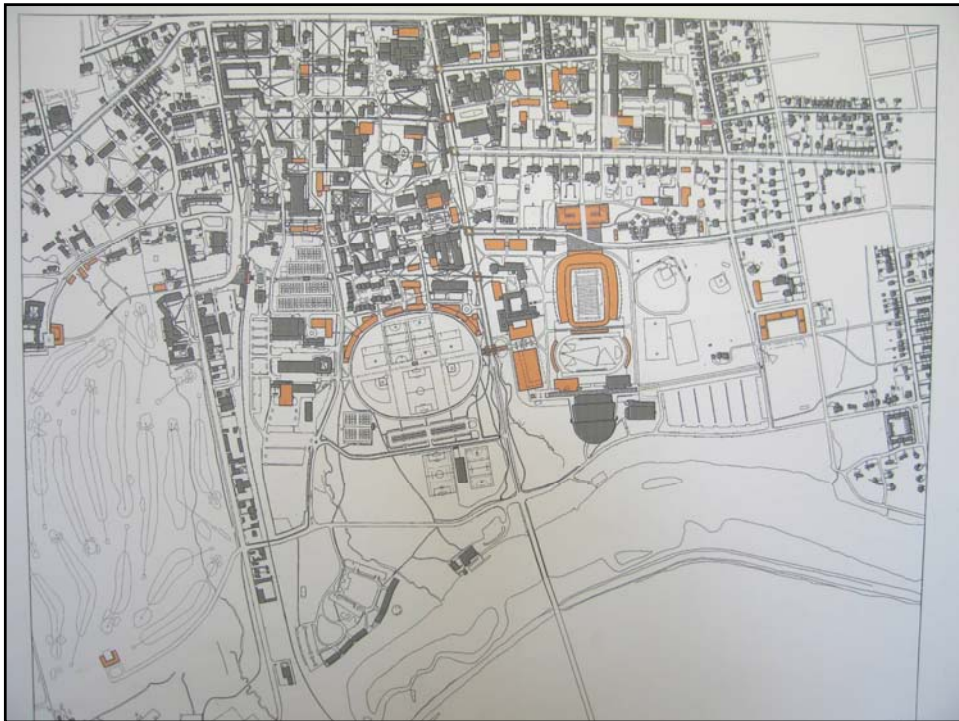
The campus planning area



Princeton University – Natural Sciences Neighborhood
The Neighborhood Up Close










A Pedestrian Bridge for Princeton

Making Connections

➤ **The Art of Structural Design**

Creation is a Patient Search



Ganter Bridge
Switzerland

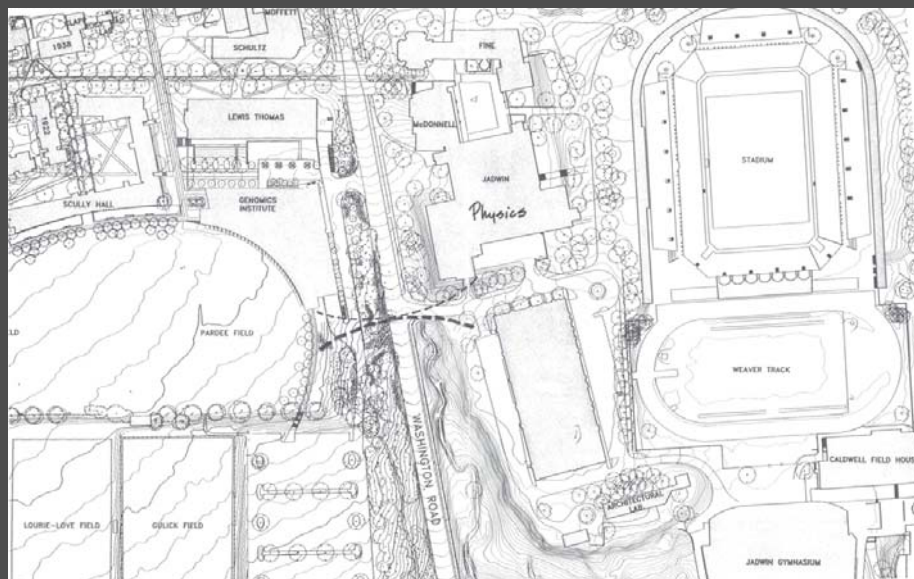


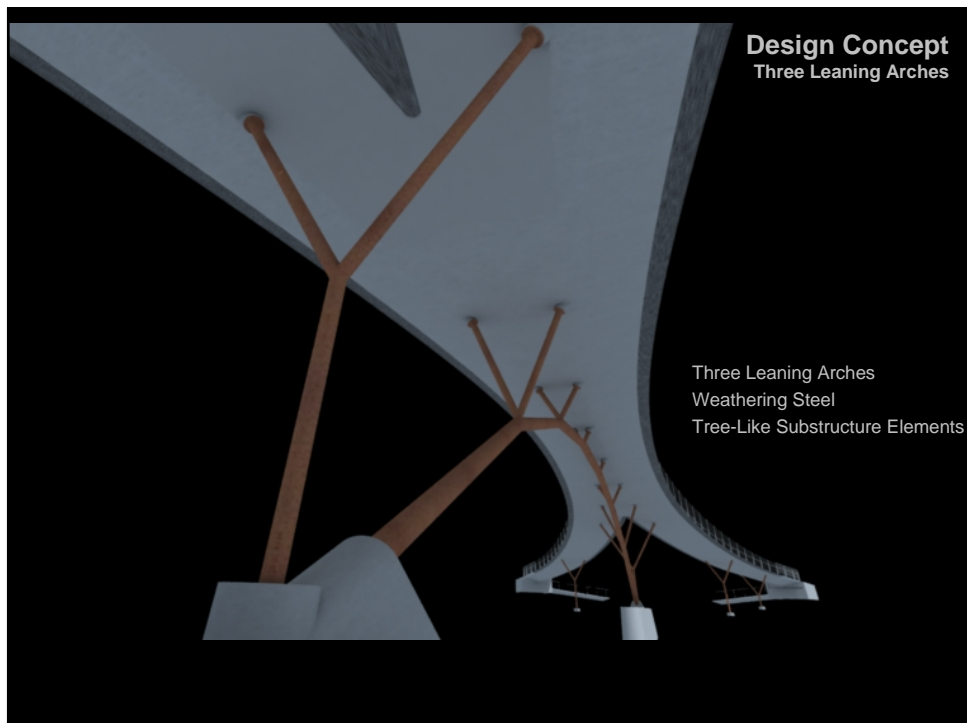
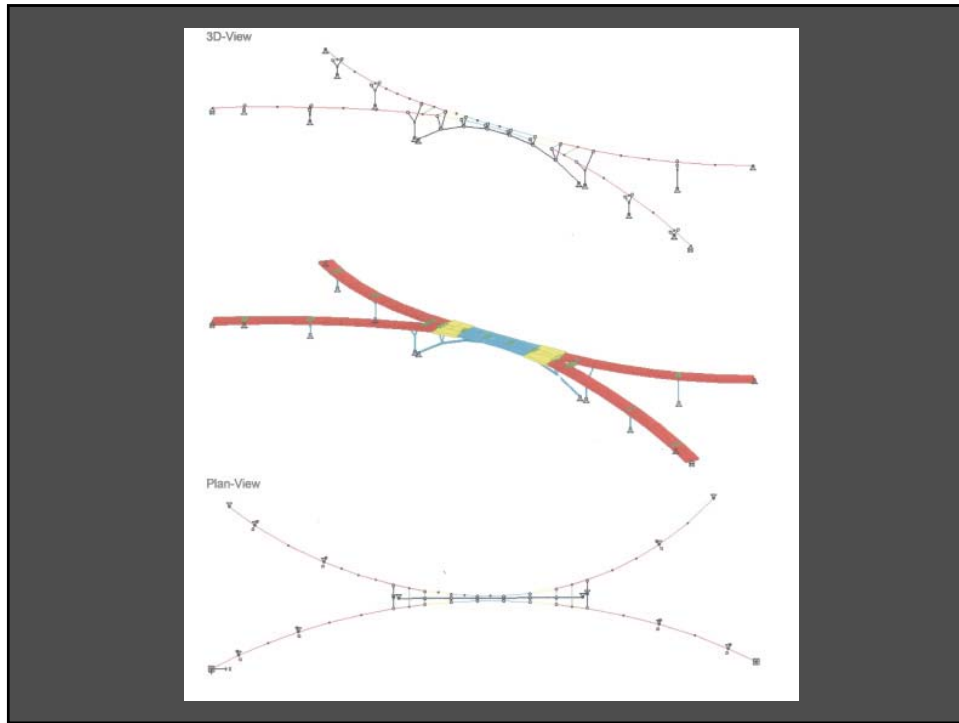
Sunniberg Bridge
Klosters, Switzerland






The Art of Structural Design A Swiss Legacy











Washington Road Pedestrian Bridge

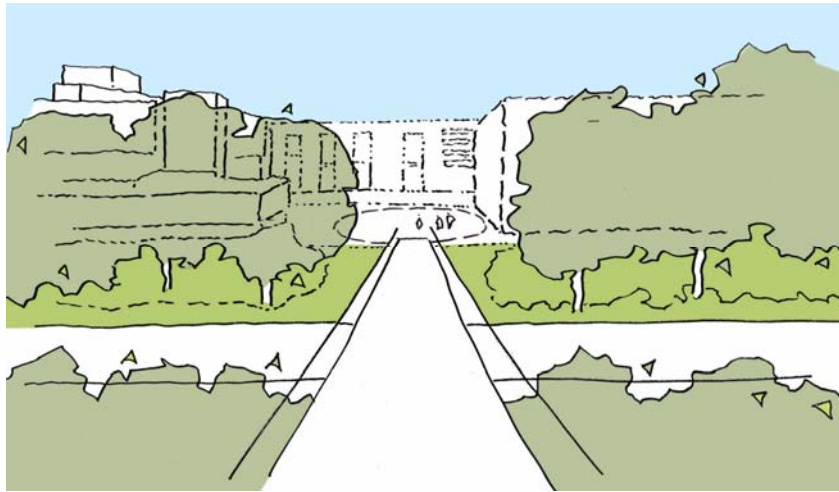
A Pedestrian Bridge for Princeton

Making Connections

The Art of Structural Design


➤ **Creation is a Patient Search**



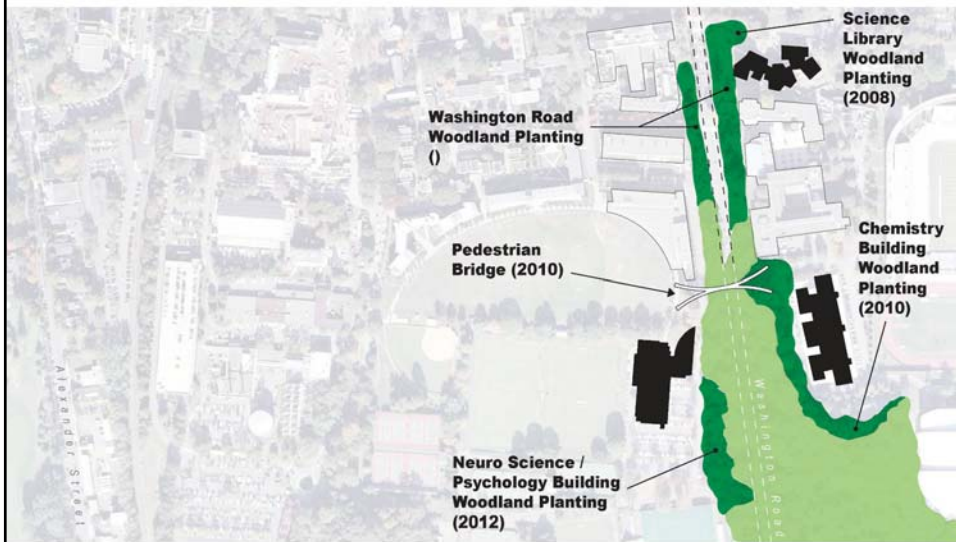


The Competition Proposal: a public space accommodates the landing of the pedestrian bridge.





Woodland and Stream: Washington Road



Provide a landscape that unifies the emerging science neighborhood

Woodland and Stream: Chemistry



Existing parking lot at Chemistry Building site

Woodland and Stream: Chemistry



Proposed woodland landscape at the new Chemistry Building



